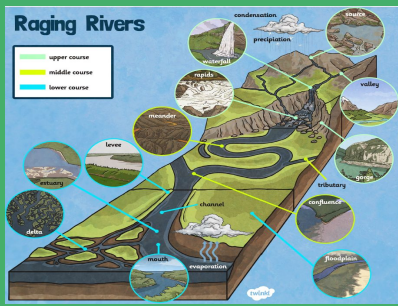
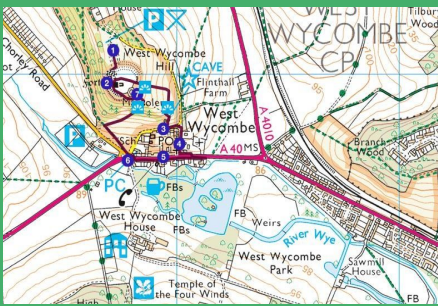
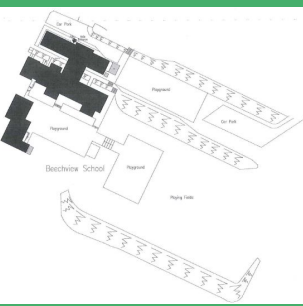


How have rivers changed our community?

<u>Focus - Key Questions</u>	<u>Links</u>	<u>Destinations (I will be able to ...)</u>
Where is Beechview?	<i>Whole School Theme: We are a Community</i> <i>Reading: The tower Bridge Cat</i> <i>Art / DT: What can we learn about the history of High Wycombe through art? (Drawing & Printing)</i>	<ul style="list-style-type: none"> ● Know where important places are at Beechview ● Know where Beechview is ● Know what maps are
What are map symbols?		<ul style="list-style-type: none"> ● Know the purpose of map symbols ● Know the four points of a compass ● Know how to find map symbols ● Know how to give directions using a compass
Where is the River Wye?		<ul style="list-style-type: none"> ● Know what coloured shading represents on a map ● Know where the River Wye is located ● Know how to read shading and simple map symbols on a map
How does the River Wye get to us?		<ul style="list-style-type: none"> ● Know where rivers come from and end up ● Know some of the features in a river's upper, middle and lower course ● Know how describe physical processes using aerial photographs and maps



Assessment in History & Geography

Identify

Teach


Review

Plan

Assess

Adopt

source / mouth	The beginning / end of a river
course	The path of a river from source to mouth.
compass directions	North, South, East & West which help us know where to go.
map symbols	Small pictures on a map that stand for real things.
county	A smaller part of a country - Buckinghamshire.
country	A large area of land where people live under the same rules - United Kingdom.
continent	One of the seven big pieces of land on Earth - Europe
community	A group of people who live and work together in the same place.



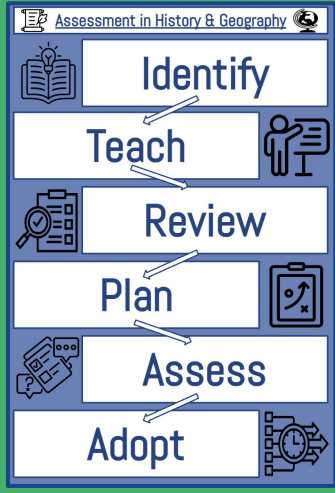
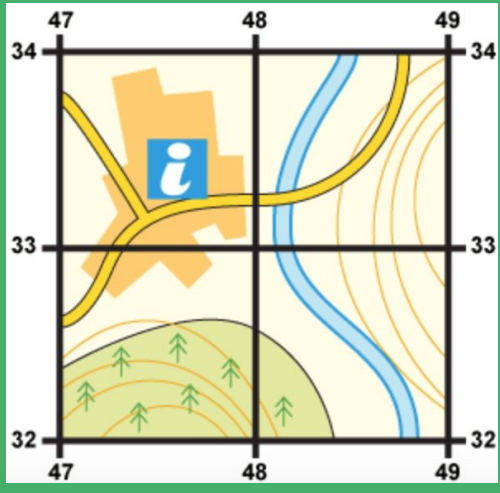

Geography - Year 4 Autumn 1: Scheme of Learning

We Are A Community



What legacy did the Romans leave in Britain?

Focus - Key Questions	Links	Destinations (I will be able to ...)
Where is Beechview located?	<i>Whole School Theme: We are a Community</i> <i>Reading: Julius Zebra: Rumble with the Romans</i> <i>Art / DT: Why does diet depend on where you live? (Cooking & Nutrition)</i>	<ul style="list-style-type: none"> Know where Beechview is located Know how to use maps to locate places Know how to use an atlas to find places in the UK
How are map symbols used?		<ul style="list-style-type: none"> Know what map symbols are Know how to read map symbols using a key
How can we give directions on a map?		<ul style="list-style-type: none"> Know the four points of a compass Know how to use the four compass points to find places Know how to give compass directions to describe a route
How can we find places on a map?		<ul style="list-style-type: none"> Know what grid references are Know how to locate places using four-figure grid references Know how to read a map using grid references




grid reference	Coordinates which help us find a very specific place on a map
compass directions	North, South, East & West which help us know where to go.
county	A smaller part of a country - Buckinghamshire.
continent	One of the seven big pieces of land on Earth - Europe
map symbols	Small pictures on a map that stand for real things.
country	A large area of land where people live under the same rules - United Kingdom.
key	A code that helps you understand what the map symbols (pictures) mean..



Who has left a legacy on our local area?

<u>Focus Key Questions</u>	<u>Links</u>	<u>Destinations</u> (I will be able to ...)
Where is Beechview located at different scales?	<i>Whole School Theme: We are a Community</i> <i>Reading: Wind in the Willows</i> <i>Art / DT: How can scientific drawings help us understand our local area? (Drawing)</i>	<ul style="list-style-type: none"> ● Know where Beechview is located at different scales ● Know how to locate places using six-figure grid references ● Know how to read a map using grid references
What is the River Thames like at Cookham Dean?		<ul style="list-style-type: none"> ● Know the features of a river ● Know the human and physical features of the River Thames at Cookham Dean ● Know how to describe the physical geography of a river
How could we get from Beechview to Cookham Dean?		<ul style="list-style-type: none"> ● Know the eight points of a compass ● Know how to use the eight points of a compass to find places ● Know how to give compass directions to describe a route along roads



Assessment in History & Geography

- Identify
- Teach
- Review
- Plan
- Assess
- Adopt

scale	How much of the real world a map shows: either local or the whole world!
grid reference	Coordinates which help us find a very specific place on a map
human / physical features	Something which is made by people or natural
compass directions	North, South, East & West which help us know where to go as well as the in between points like: Northeast or Southwest
river	A large stream of water that flow across land



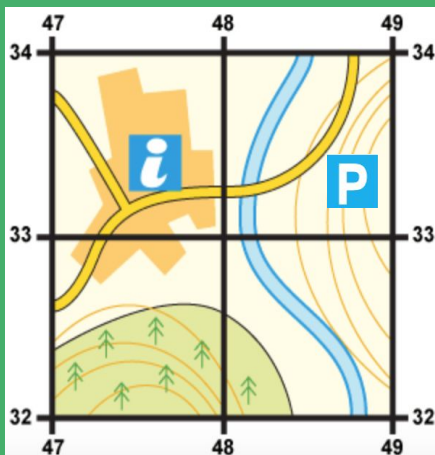
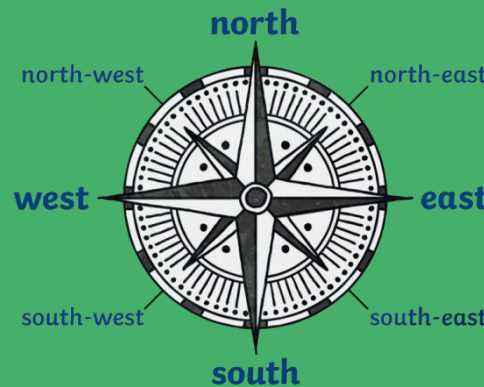
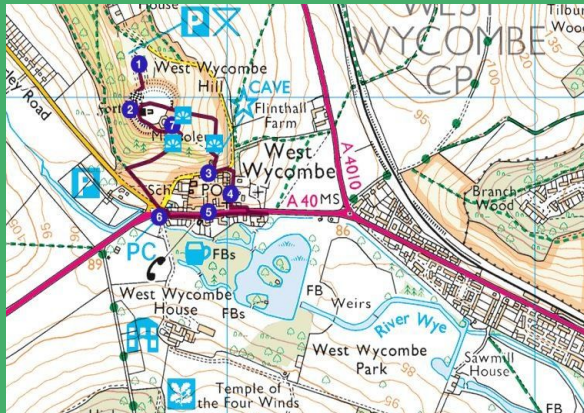
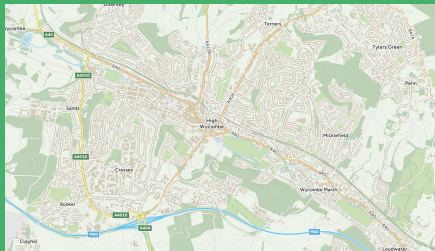
Geography - Year 6 Autumn 1: Scheme of Learning

We Are A Community



What role did our local area play in WWII?

Focus - Key Questions	Links	Destinations (I will be able to ...)
Which map of Beechview is the most useful?	<i>Whole School Theme: We are a Community</i> <i>Reading: Letters from the Lighthouse</i> <i>Art / DT: What can we learn about WW2 through propaganda posters? (Printing)</i>	<ul style="list-style-type: none"> Know where Beechview is located at different scales Know how to choose the most appropriate map for a task
How can we find places on a map?		<ul style="list-style-type: none"> Know the eight points of a compass Know how to identify map symbols using a key Know how to use the eight compass points to describe routes on a map
Where are important WWII sites in our local area?		<ul style="list-style-type: none"> Know the location of local places which played a role in WWII Know how to read six-figure grid references



scale	How much of the real world a map shows: either local or the whole world!
grid reference	Coordinates which help us find a very specific place on a map
compass directions	North, South, East & West which help us know where to go as well as the in between points like: Northeast or Southwest
local	Nearby or close to where we are
map symbols	Small pictures on a map that stand for real things.

Assessment in History & Geography

- Identify
- Teach
- Review
- Plan
- Assess
- Adopt